








Key

- Flood Zone 2 and high central climate change 
- Ancient Woodland 
- Development Allocation 
- Development Boundary 
- Development Sectors 

© Crown copyright and database rights 2018 Ordnance Survey 100018692. You are permitted to use this data solely to enable you to respond to, or interact with, the organisation that provided you with the data. You are not permitted to copy, sub-license, distribute or sell any of this data to third parties in any form.